

Directions to Camp Andrew Brown
SARG Field Day Site
(Your mileage may vary)

Start your mileage count from here.

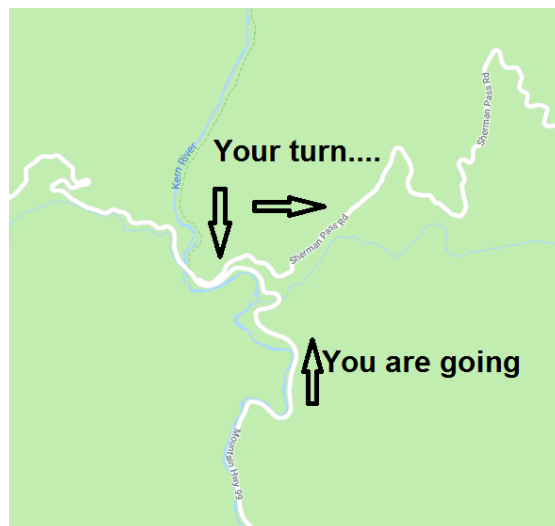
Mile 0 – Sierra Gateway Market in
Kernville. Go north on Mtn. 99



Mile 19.1 – Turn right on
Sherman Pass Road. It is **just
before the Johnsondale
Bridge**. You can only turn
Right, but the sign is on the left.



This is a clip from Google Maps showing how sharp the turn is.
You have just crossed over a creek and gone by some rest
rooms near a bunch of dumpsters.
The turn is about ½ mile past the
creek crossing. You will see the
sign above at the turn.

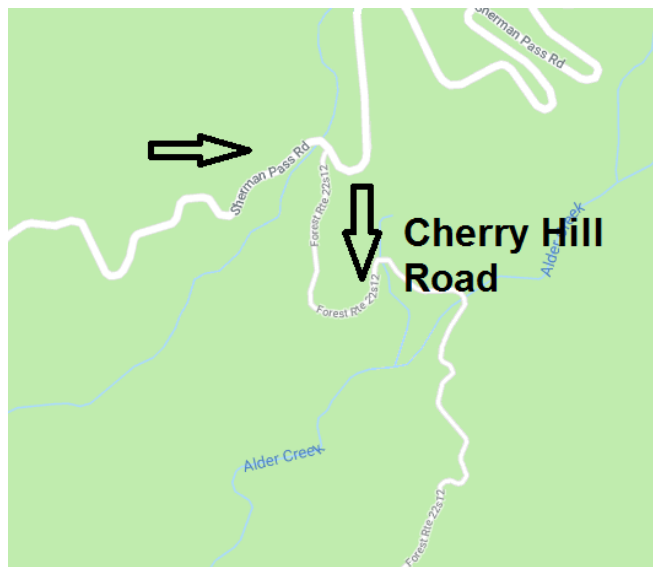


Mile 25.2 – Road 22S12
(Cherry Hill Road) Turn right.
Sign on right just past turn.
Open snow gates on both
directions. The road goes straight
but you need to turn RIGHT.

**Be alert, this turn is
easy to miss.
(Ask Al & Skip)**



Another Google Map showing
the turn. On your left will be
some trees and dirt road that
goes around a large hole in the
ground. The road you want is
paved (and is narrow).



Mile 30.8 – Poison Meadow Creek. End of paved road. No photo, but you won't miss it!
Watch for pot holes hiding in the shade, they are hard to see.

Mile 34.2 – Horse Meadow turnoff.
DON'T turn here, continue straight



Mile 34.8 – Keep left at spur
(no photo)

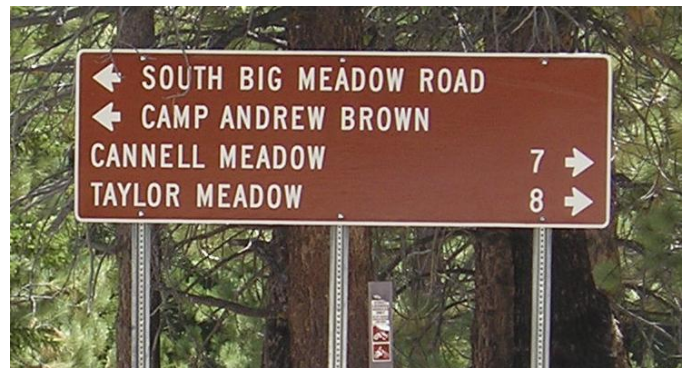
Mile 36.6 – Keep right on main
Road 22S12 (no photo)

Mile 37.4 – Public camp on left
continue straight ahead
(no photo)

Mile 37.7 - Cow Guard (no photo)

Mile 38.1 – spring pipe on right,
continue straight (no photo)

Mile 38.3 – Left turn toward
Camp Andrew Brown (downhill)



Mile 38.4 – Sharp left turn into Camp
Andrew Brown (behind gate – photo below)
If the gate is closed and locked, HONK!

Stay left inside the camp to mile 38.6
and you are there!

